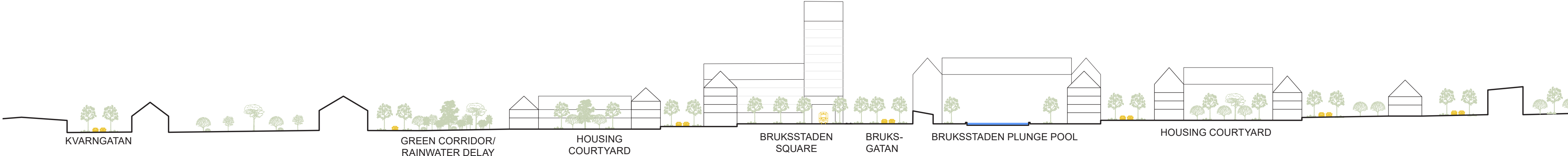




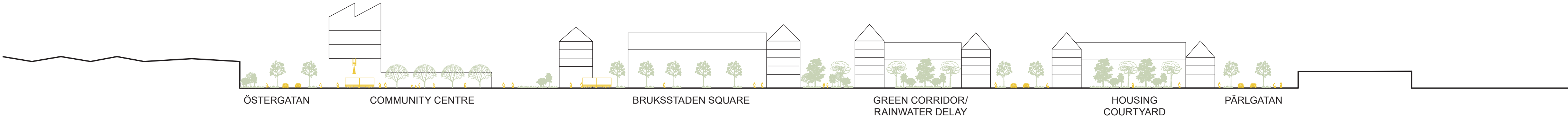
**VIEW B - GREEN CORRIDORS** The two green corridors intersect at this point. A bridge for pedestrians and bicycles is running over the stormwater delay wich can be used as a snake run for skating and other acctivities during regular weather.



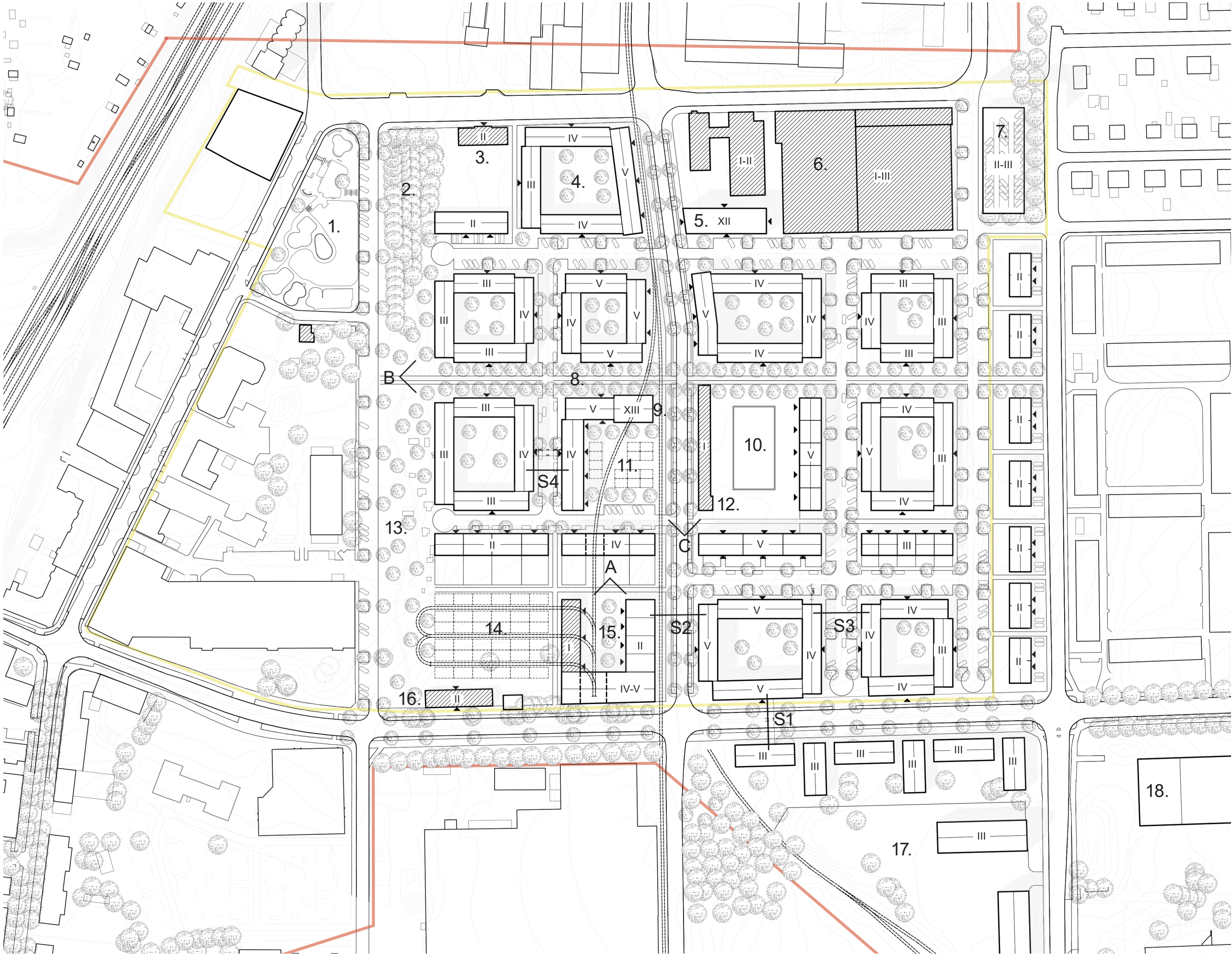
**VIEW C - BRUKSTORGET** The new look and feel of Bruksgatan with the old Lumberyard to the right and Brukstorget to the left.



LONGITUDINAL SECTION EAST - WEST 1:1000

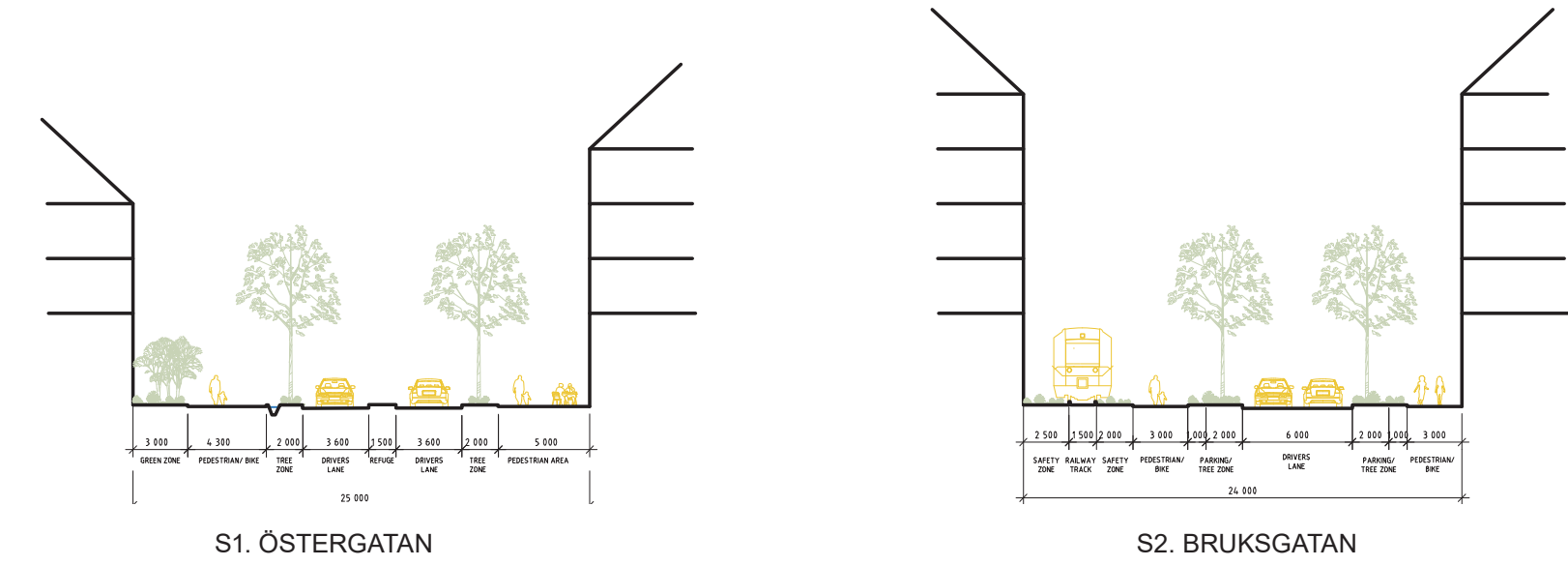


LONGITUDINAL SECTION SOUTH - NORTH 1:1000



COMPETITION SITE 1:2000

- |   |  |                             |   |                            |
|---|--|-----------------------------|---|----------------------------|
| 1. Skatepark/ Stormwater Storage                      | 5. Units ca 85 000 sqm)                | 9. stormwater delay         | 15. Community Centre (Medborgarhuset 2.0) | 18. outdoor area (9000sqm) |
| 2. Apple Grove (Existing)                             | 6. Light Industry                      | 10. Plunge/Wade             | 16. Gasverket Recreational Center         |                            |
| 3. Pre-school   | 7. Parking Garage                      | 11. Bruksstaden Square with | 17. School (6000 sqm) with                |                            |
| 4. Typical Housing Block with courtyard (1000 Housing | 8. Green Corridor- Walk/bike path with |                             |   |                            |



STREET SECTION S1-S4 1:400

The different streets have different scale and caters different functions. Parking is integrated in the street-scape in favor for courtyards which are at street level making them accessible. Greenery is important to reduce heat and adds to biodiversity.